

YG-DCO-012-A(B)

# Yorkshire Green Energy Enablement (GREEN) Project

Volume 2

Document 2.5.1(B) Land Plan Section A

Final Issue B

February 2023

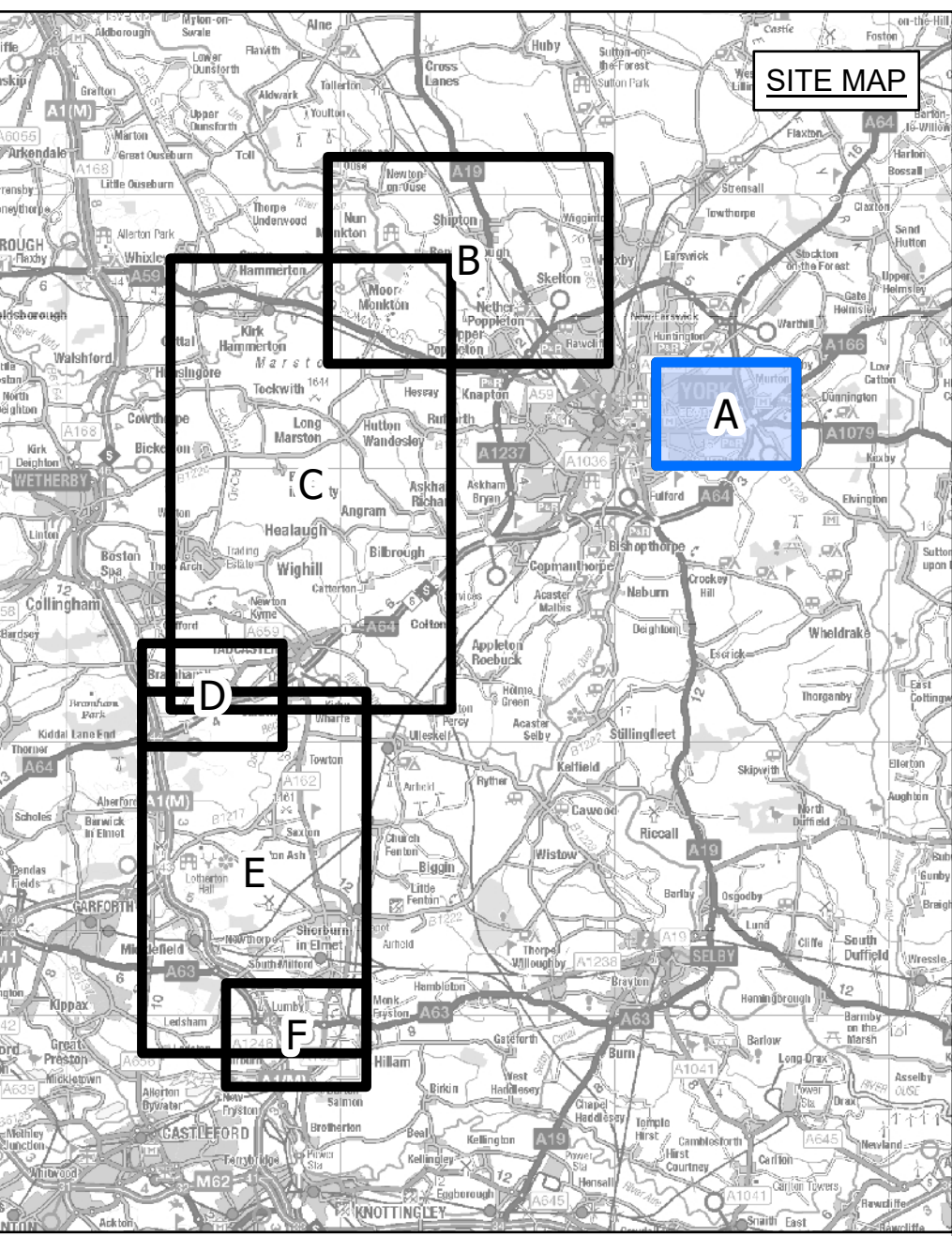
Planning Inspectorate Reference: EN020024

Infrastructure Planning (Applications: Prescribed Forms and  
Procedure) Regulations 2009 Regulation 5(2)(i) - (ii)(iii)

**nationalgrid**



NATIONAL GRID (YORKSHIRE GREEN ENERGY ENABLEMENT PROJECT) ORDER  
 LAND KEY PLAN  
 REGULATION 5(2)(i) - (ii)(iii)  
 SECTION A, SHEET 1 OF 1



**LEGEND**  
 ORDER LIMITS  
 SHEET INDEX

**Notes**  
 This drawing is scaled at paper size A0, therefore any prints taken at smaller sizes will affect accuracy of the measurement units and should not be scaled against.  
 For additional detail on the plan suites, please refer to Document 2.3 Plan Guidance Document, located in Volume 2 of the DCO Application.  
 The local authorities' boundaries and titles are correct at the time of submission. North Yorkshire County Council and its 7 districts are expected to form a new single council (North Yorkshire Council) on 1 April 2023.

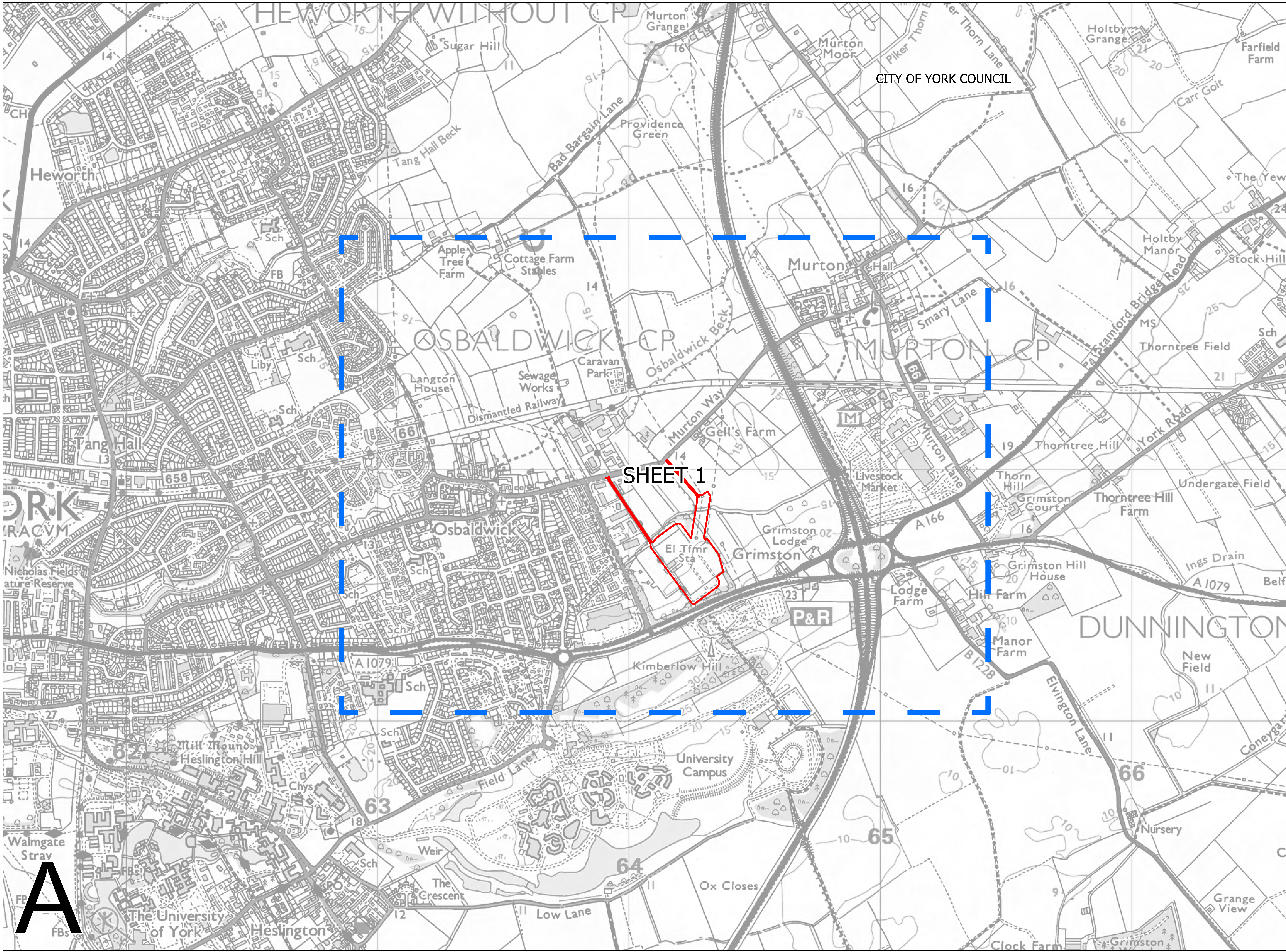
Coordinate System: British National Grid  
 Sheet X Centroid Coordinate: 451973 Sheet Y Centroid Coordinate: 464161

BACKGROUND MAPPING INFORMATION HAS BEEN REPRODUCED FROM THE ORDNANCE SURVEY BY PERMISSION OF ORDNANCE SURVEY OF THE CONTROLLER OF HER MAJESTY'S STATIONERY OFFICE. CROWN COPYRIGHT ORDNANCE SURVEY ©. BLUESKY INTERNATIONAL LTD ©. NATIONAL GRID ELECTRICITY - 100024241.

Issue	Date	Remarks	Drawn	Checked	Approved
A	01/11/2022	FOR DCO SUBMISSION	MG	SF	EMD

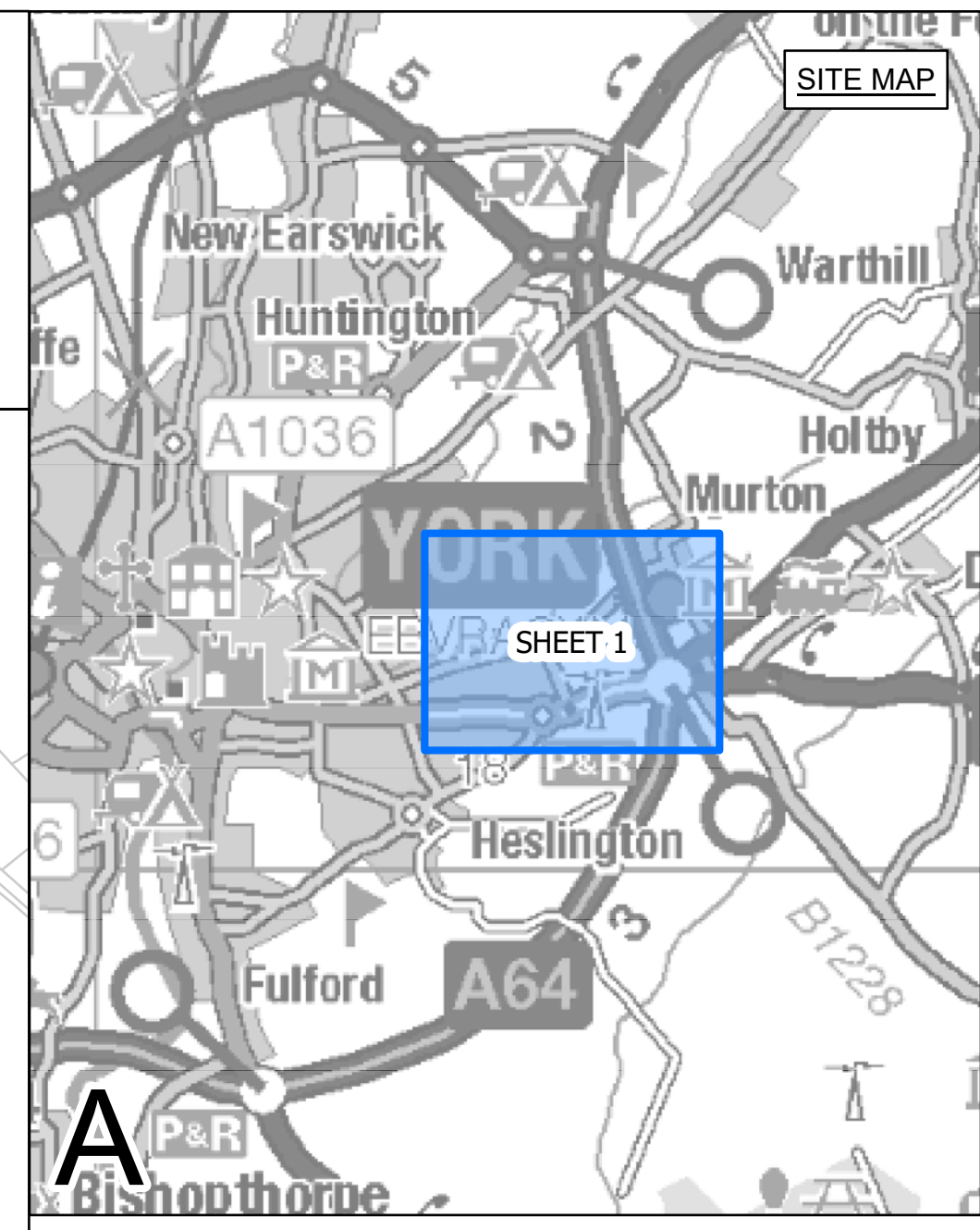
**NATIONAL GRID (YORKSHIRE GREEN ENERGY ENABLEMENT PROJECT) ORDER  
 LAND KEY PLAN  
 REGULATION 5(2)(i) - (ii)(iii)  
 SECTION A, SHEET 1 OF 1**

<b>nationalgrid</b>			
Application Number	EN020024		
National Grid Drawing Reference			
DCO_A/LP/KP/01			
Scale	Sheet Size	Sheet	Issue
1:5,000	A0	SHEET 1 OF 1	A





NATIONAL GRID (YORKSHIRE GREEN ENERGY ENABLEMENT PROJECT) ORDER  
 LAND PLAN  
 REGULATION 5(2)(i) - (ii)(iii)  
 SECTION A, SHEET 1 OF 1



- LEGEND**
- ORDER LIMITS
  - PLOTS
  - CLASS 1 - COMPULSORY ACQUISITION OF LAND
  - CLASS 2 - COMPULSORY ACQUISITION OF RIGHTS FOR THE AUTHORISED DEVELOPMENT
  - CLASS 3 - COMPULSORY ACQUISITION OF RIGHTS OF ACCESS

**Notes**  
 This drawing is scaled at paper size A0, therefore any prints taken at smaller sizes will affect accuracy of the measurement units and should not be scaled against.


All easements, servitudes and private rights are proposed to be extinguished on land that is to be acquired unless stated otherwise in the Book of Reference (Volume 4, Document 4.3).

For additional detail on the plan suites, please refer to Document 2.3 Plan Guidance Document, located in Volume 2 of the DCO Application.

The local authorities' boundaries and titles are correct at the time of submission. North Yorkshire County Council and its 7 districts are expected to form a new single council (North Yorkshire Council) on 1 April 2023.

Coordinate System: British National Grid

Sheet X Centroid Coordinate: 451979 Sheet Y Centroid Coordinate: 464143



BACKGROUND MAPPING INFORMATION HAS BEEN REPRODUCED FROM THE ORDNANCE SURVEY BY PERMISSION OF ORDNANCE SURVEY OF THE CONTROLLER OF HER MAJESTY'S STATIONERY OFFICE. CROWN COPYRIGHT ORDNANCE SURVEY © BLUESKY INTERNATIONAL LTD © NATIONAL GRID ELECTRICITY - 100024241.

Issue	Date	Remarks	Drawn	Checked	Approved
B	14/02/2023	SS1 ADVICE UPDATE	MG	SF	EMD
A	01/11/2022	FOR DCO SUBMISSION	MG	SF	EMD

Title  
 NATIONAL GRID (YORKSHIRE GREEN ENERGY ENABLEMENT PROJECT) ORDER  
 LAND PLAN  
 REGULATION 5(2)(i) - (ii)(iii)  
 SECTION A, SHEET 1 OF 1

nationalgrid

Application Number EN020024

National Grid Drawing Reference  
 DCO\_A/LP/PS/01

Scale	Sheet Size	Sheet	Issue
1:2,500	A0	SHEET 1 OF 1	B



**National Grid plc  
National Grid House,  
Warwick Technology Park,  
Gallows Hill, Warwick.  
CV34 6DA United Kingdom**

**Registered in England and  
Wales  
No. 4031152**

